

YOUR TRIP TO:

Prairie Grove Elementary




11 MIN | 7.0 MI 


Trip time based on traffic conditions as of 4:13 PM on February 23, 2016. Current Traffic: Light

 1. Start out going east on Willow Ave toward S Double Springs Rd.

Then 0.17 miles ----- 0.17 total miles

 2. Turn right onto S Double Springs Rd.


Then 0.08 miles ----- 0.25 total miles

 3. Take the 1st right onto W Main St/US-62 W/AR-45. Continue to follow US-62 W/AR-45.

Pit Stop is on the right.

If you reach Wedgeview Dr you've gone about 0.1 miles too far.

Then 4.55 miles ----- 4.80 total miles

 4. Turn right onto US-62 W/AR-45/E Douglas St. Continue to follow US-62 W/AR-45.

US-62 W is 0.2 miles past Sundowner Ranch Ave.

If you are on US-62 Byp E and reach E Parks St you've gone about 0.5 miles too far.

Then 1.10 miles ----- 5.90 total miles

 5. Turn right onto E Bush St.

E Bush St is just past E McCormick St.

If you reach E Parks St you've gone about 0.1 miles too far.


Then 0.73 miles ----- 6.62 total miles

 6. Turn slight right onto Viney Grove Rd.

Viney Grove Rd is 0.3 miles past Holmes St.

If you reach Grandview Dr you've gone about 0.1 miles too far.

Then 0.42 miles ----- 7.05 total miles

 7. Prairie Grove Elementary, 801 VINEY GROVE RD is on the right.

Your destination is just past Prairie Oaks Dr.

If you reach Cedar Ln you've gone a little too far.

Use of directions and maps is subject to our [Terms of Use](#). We don't guarantee accuracy, route conditions or usability. You assume all risk of use.

