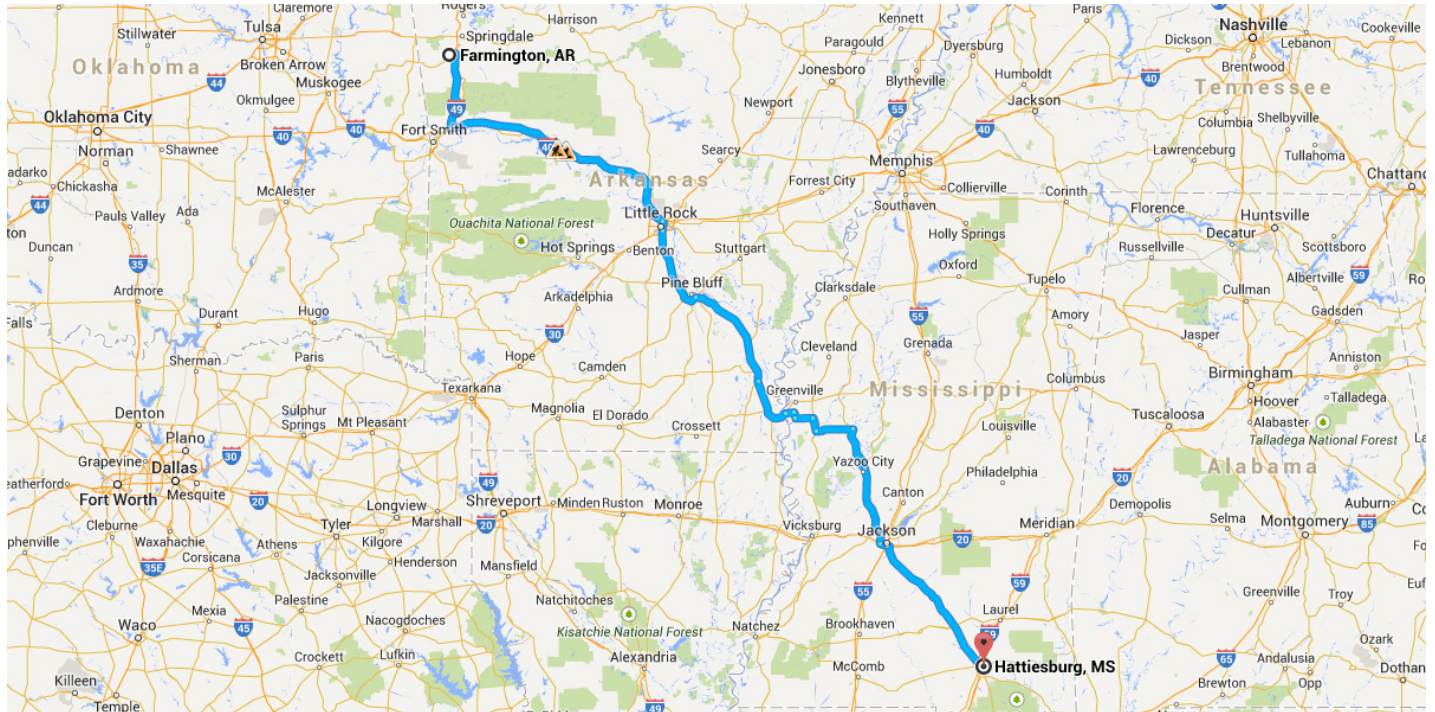




## Directions from Farmington, AR to Hattiesburg, MS



### ○ Farmington, AR

Take I-49 S, I-40 E, I-530 S, US-65 S, ... and US 49 S to E Pine St in Hattiesburg

- ↑ 1. Head east on W Main St toward Bois D Arc St  


---

3.0 mi
- ↘ 2. Turn right onto S Shiloh Dr  


---

459 ft
- ↙ 3. Turn left onto the ramp to I-540 S/5  


---

0.2 mi
- ↙ 4. Merge onto I-49 S  


---

41.9 mi
- ↘ 5. Take exit 20 on the left to merge onto I-40 E toward Alma/Little Rock  


---

141 mi
- ↘ 6. Keep right at the fork to continue on US-65 S, follow signs for Interstate 30 W/Little Rock  


---

0.4 mi
- ↙ 7. Merge onto I-30 W/US-65 S  


---



4.3 mi
- ↘ 8. Keep left at the fork to continue on US-167 S/US-65 S  


---




0.3 mi
- ↑ 9. Continue onto I-530 S  


---


46.5 mi

-  10. Continue onto **US-425 S/US-65 S**  
 Continue to follow US-65 S


---

61.7 mi
-  11. Slight **left** onto **US-278 E/US-65 S**  
 Continue to follow US-278 E  
 Entering Mississippi


---

29.3 mi
-  12. Turn **right** onto **MS-454 E**


---

4.8 mi
-  13. Turn **right** onto **MS-1 S**


---

3.2 mi
-  14. Turn **left** onto **MS-438 E**



---

9.6 mi
-  15. Turn **right** onto **US-61 S**



---

7.4 mi
-  16. Turn **left** onto **MS-12 E**


---

20.5 mi
-  17. Turn **right** onto **MS-12 E/US-49W S**  
 Continue to follow US-49W S


---

23.6 mi
-  18. Keep **right** at the fork, follow signs for **US-49 S/Jackson** and merge onto **US 49 S/Jerry Clower Blvd**  
 Continue to follow US 49 S


---

39.4 mi
-  19. Take the ramp onto **I-220 S/US 49 S**


---

4.9 mi
-  20. Continue onto **US 49 S** (signs for **I-20 E/Meridian/Hattiesburg**)


---

0.6 mi
-  21. Merge onto **I-20 E/US 49 S**


---

4.3 mi
-  22. Keep **right** at the fork to continue on **I-20 E/US 49 S**, follow signs for **Hattiesburg/Meridian**


---

0.1 mi
-  23. Take exit **47A** to merge onto **US 49 S** toward **Hattiesburg**


---

84.4 mi
-  24. Slight **left** onto **Old Highway 42**


---

1.8 mi
-  25. Slight **right** onto **Main St**


---

1.4 mi
-  26. Turn **left** onto **E Front St**

---

446 ft
-  27. Take the 1st **left** onto **Mobile St**

---

318 ft
-  28. Take the 1st **left** onto **E Pine St**

---

420 ft

# 📍 Hattiesburg, MS

These directions are for planning purposes only. You may find that construction projects, traffic, weather, or other events may cause conditions to differ from the map results, and you should plan your route accordingly. You must obey all signs or notices regarding your route.

Map data ©2014 Google