

YOUR TRIP TO:

High School



23 MIN | **15.4 MI** 


Trip time based on traffic conditions as of 4:04 PM on February 23, 2016. Current Traffic: Moderate

 1. Start out going east on Willow Ave toward S Double Springs Rd.

Then 0.17 miles ----- 0.17 total miles

 2. Turn right onto S Double Springs Rd.

Then 0.08 miles ----- 0.25 total miles

 3. Take the 1st left onto W Main St/US-62 E/AR-45. Continue to follow US-62 E/AR-45.

CASEYS GEN STORE 331 is on the corner.

If you reach Wedgeview Dr you've gone about 0.1 miles too far.

Then 3.62 miles ----- 3.87 total miles

 4. Turn left onto Futrall Dr/US-62 E/AR-16.


Futrall Dr is 0.1 miles past S Shiloh Dr.

If you reach S Hollywood Ave you've gone about 0.2 miles too far.


Then 0.33 miles ----- 4.20 total miles

 5. Merge onto I-49 N/US-71 N/US-62 E via the ramp on the left.


Then 8.90 miles ----- 13.11 total miles

 6. Take the **US-412** exit, **EXIT 72**, toward Tontitown/Siloam Springs/Springdale.

Then 0.27 miles ----- 13.38 total miles

 7. Keep left to take the ramp toward Tontitown/Siloam Springs/STATE POLICE HO/N.A.R.T.I/JOHN BROWN UNIV.

Then 0.03 miles ----- 13.41 total miles

 8. Turn left onto US-412 W/AR-68/W Sunset Ave.

Denny's is on the corner.

Then 1.44 miles ----- 14.85 total miles



9. Turn right onto Jones Rd.

Jones Rd is 0.1 miles past Har-Ber Lakes Dr.

MURPHY EXPRESS #8513 is on the corner.

If you are on E Henri De Tonti Blvd and reach Westside Village St you've gone about 0.1 miles too far.

----- Then 0.59 miles -----

15.44 total miles



10. High School, 300 JONES ROAD.

Your destination is 0.1 miles past Coyote Crossing Ave.

If you reach Har Ber Ave you've gone about 0.1 miles too far.

Use of directions and maps is subject to our [Terms of Use](#). We don't guarantee accuracy, route conditions or usability. You assume all risk of use.

