

YOUR TRIP TO:

George Junior High School




19 MIN | 13.8 MI 


Trip time based on traffic conditions as of 7:49 AM on February 24, 2016. Current Traffic: Light

 1. Start out going east on Willow Ave toward S Double Springs Rd.

Then 0.17 miles ----- 0.17 total miles

 2. Turn right onto S Double Springs Rd.

Then 0.08 miles ----- 0.25 total miles

 3. Take the 1st left onto W Main St/US-62 E/AR-45. Continue to follow US-62 E/AR-45.

If you reach Wedgeview Dr you've gone about 0.1 miles too far.


Then 3.62 miles ----- 3.87 total miles

 4. Turn left onto Futrall Dr/US-62 E/AR-16.

Futrall Dr is 0.1 miles past S Shiloh Dr.

If you reach S Hollywood Ave you've gone about 0.2 miles too far.


Then 0.33 miles ----- 4.20 total miles

 5. Merge onto I-49 N/US-71 N/US-62 E/Fulbright Expy N via the ramp on the left.

Then 4.16 miles ----- 8.36 total miles

 6. Merge onto US-71 Bus N/Fulbright Expy N via EXIT 67 toward Fayetteville Business Dist.

Then 1.27 miles ----- 9.63 total miles

 7. Merge onto US-71 Bus N via the exit on the left toward Springdale.

Then 2.83 miles ----- 12.46 total miles

 8. Turn right onto W Don Tyson Pkwy.

If you reach Southfield Ave you've gone about 0.1 miles too far.

Then 1.02 miles ----- 13.48 total miles



9. Turn left onto Powell St.

Powell St is just past Cannes St.

If you reach Southland Dr you've gone a little too far.

----- Then 0.30 miles -----

13.78 total miles



10. 3200 POWELL ST is on the left.

Your destination is just past Buckhead Ave.

If you reach Queens Dr you've gone a little too far.

Use of directions and maps is subject to our [Terms of Use](#). We don't guarantee accuracy, route conditions or usability. You assume all risk of use.

